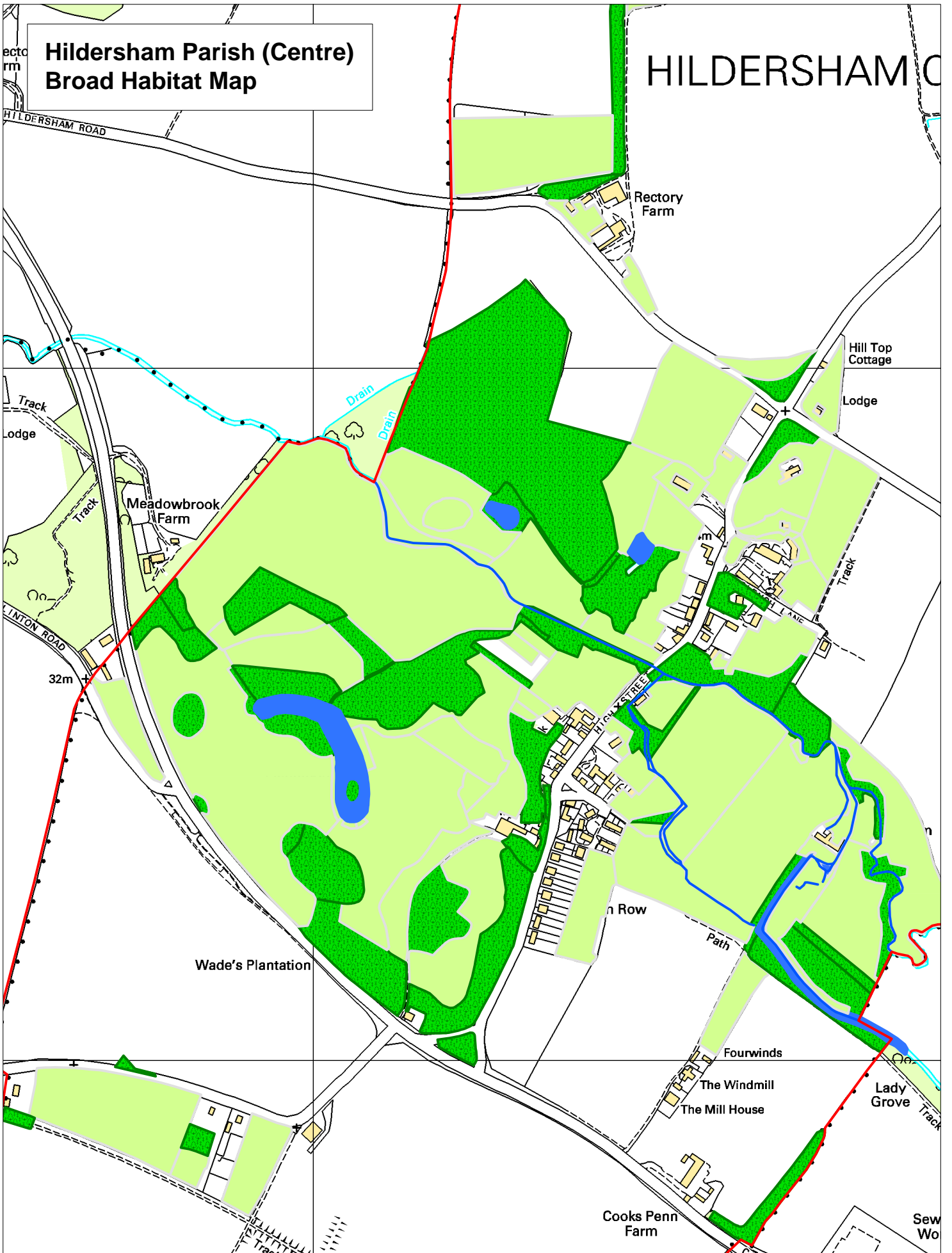









Hildersham Parish (Centre) Broad Habitat Map

HILDERSHAM C



CPERC
CAMBRIDGESHIRE & PETERBOROUGH
ENVIRONMENTAL RECORDS CENTRE

This map is based upon Ordnance Survey material with the permission of Ordnance Survey on behalf of the Controller of Her Majesty's Stationery Office © Crown copyright. Unauthorised reproduction infringes Crown Copyright and may lead to prosecution or civil proceedings. Cambridgeshire County Council 100023205 (2015)

	Parish Boundary		Woodland	Scale 1:7000 
	Water course		Scrub	
	Water body		Grassland	